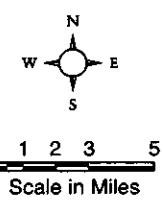
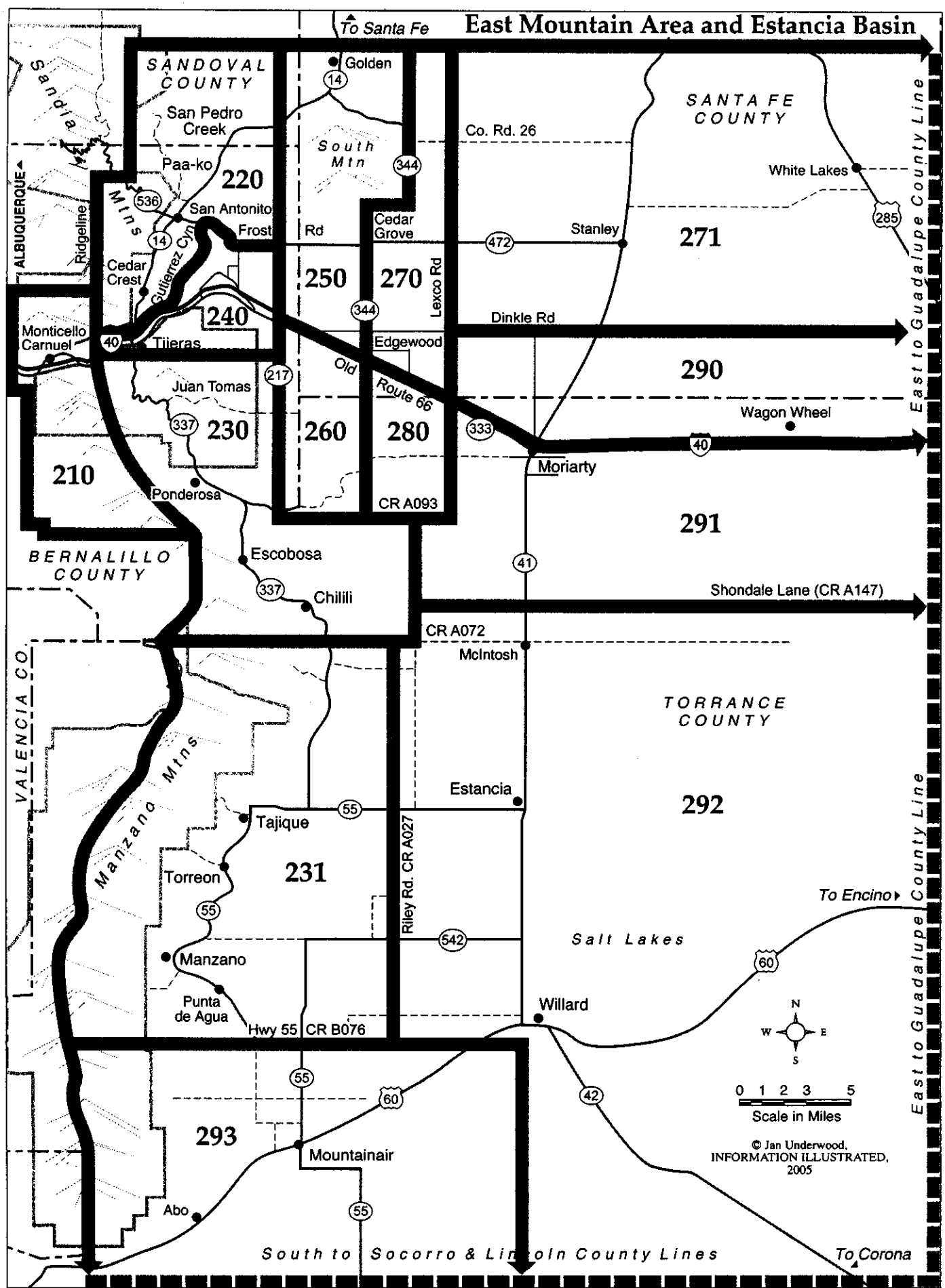


ISLETA INDIAN RESERVATION

East Mountain Area and Estancia Basin

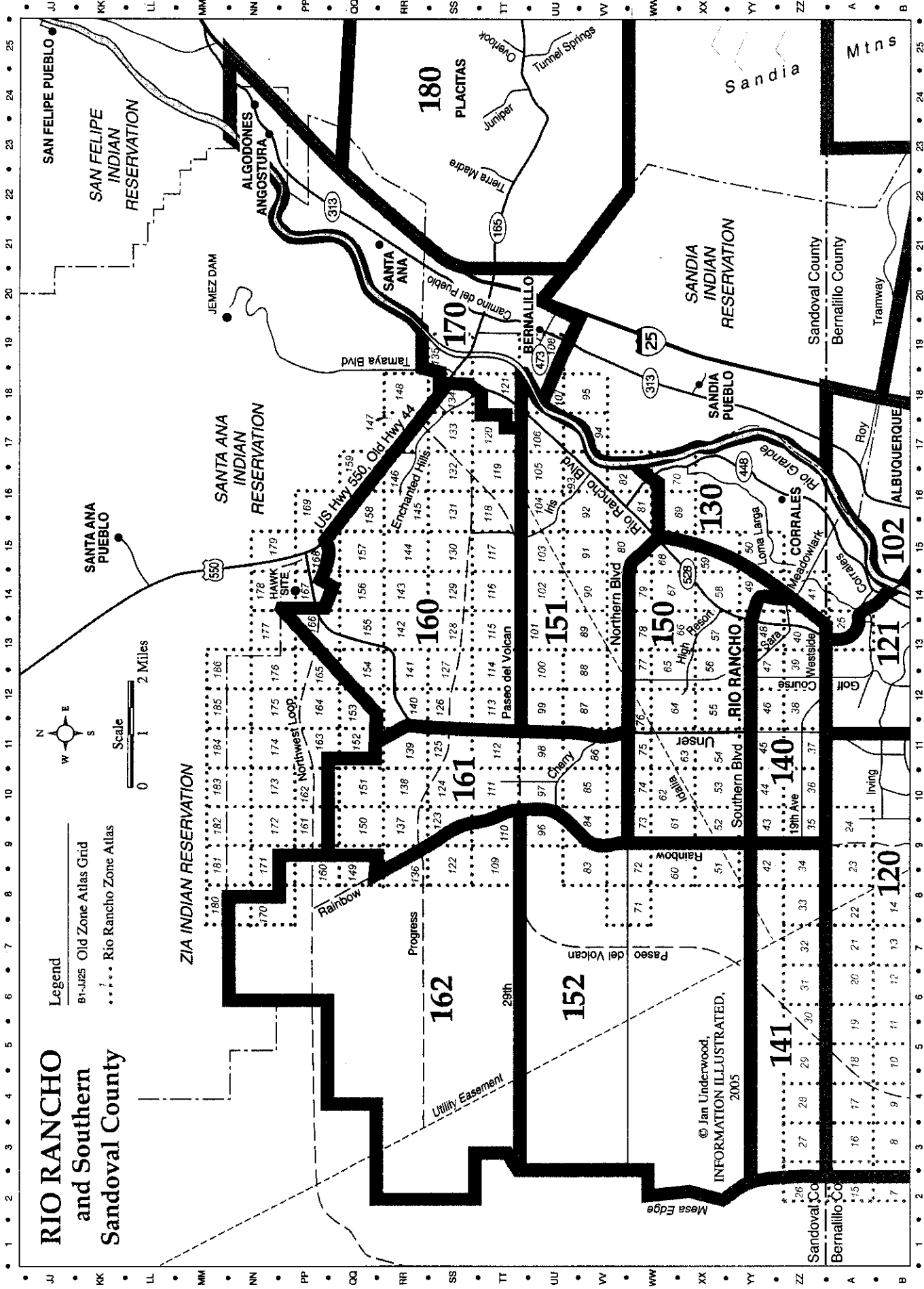


© Jan Underwood,
INFORMATION ILLUSTRATED,
2005

RIO RANCHO and Southern Sandoval County

Legend

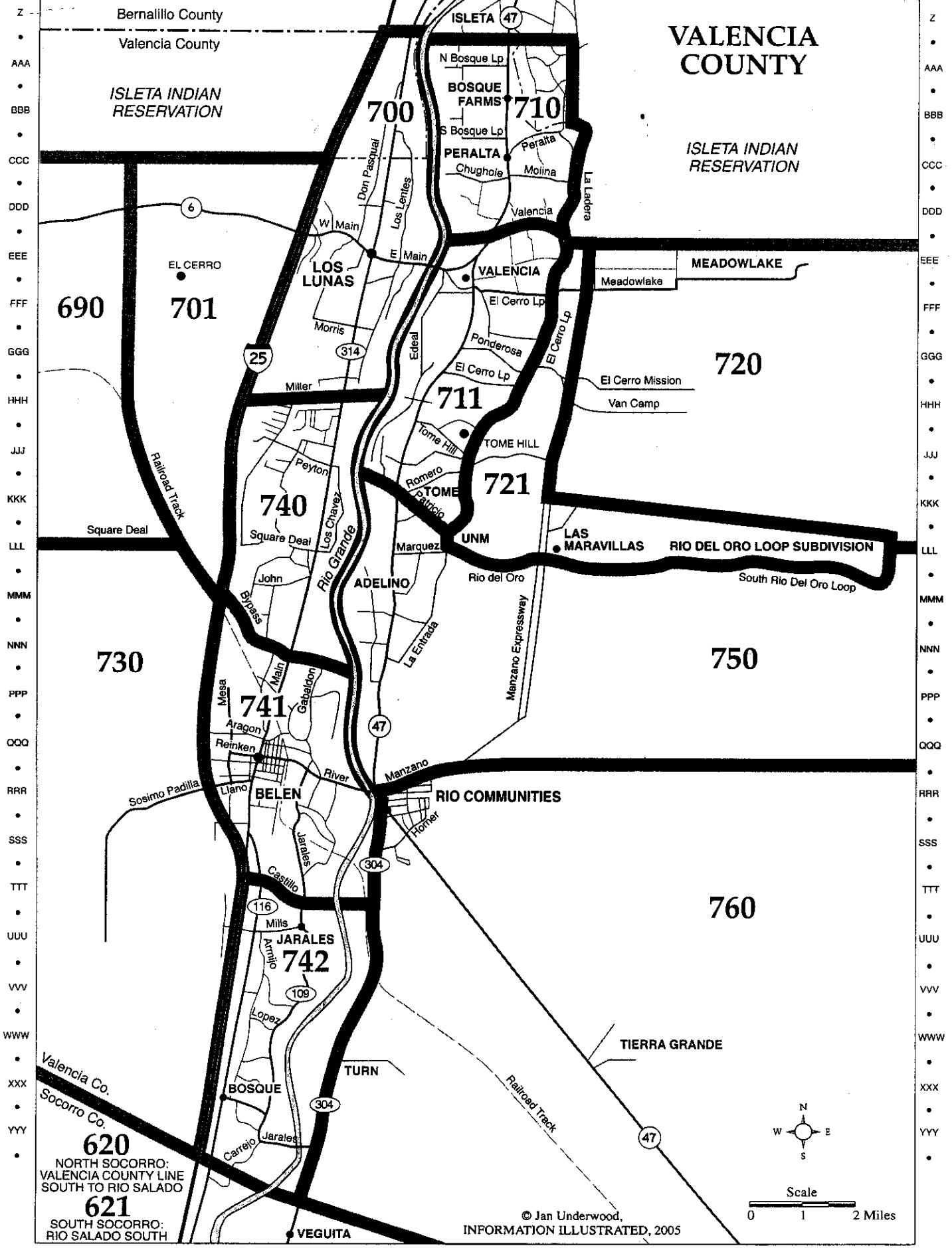
- 81-1125 Old Zone Atlas Grid
- Rio Rancho Zone Atlas



© Jan Underwood,
INFORMATION ILLUSTRATED,
2005

Map grid labels: 1-25 (horizontal), A-B (vertical)

Map labels: SAN FELIPE PUEBLO, SAN FELIPE INDIAN RESERVATION, ALGODONES ANGOSTURA, JEMEZ DAM, SANTA ANA, SANTA ANA INDIAN RESERVATION, SANDIA INDIAN RESERVATION, SANDIA PUEBLO, CORRALES, RIO GRANDE, Sandoval County, Bernalillo County, Tramway, Sandia Mtns, Placitas, Overlook, Turnout Springs, Juniper, Terra Madre, Camino del Pueblo, BERNALILLO, Santa Ana Blvd, Rio Rancho Blvd, Northern Blvd, Paseo del Volcan, High School, Loma Larga, Mesadownmark, Westside, Irving, 19th Ave, Mesa Edge, Sandoval Co, Bernalillo Co, Rio Rancho, ZIA INDIAN RESERVATION, SANTA ANA INDIAN RESERVATION, SANDIA INDIAN RESERVATION, SAN FELIPE PUEBLO, HAWK SITE, Enchanted Hills, Northwest Loop, Rainbow, Progress, Utility Easement, 29th, 180, 181, 182, 183, 184, 185, 186, 170, 171, 172, 173, 174, 175, 176, 177, 178, 179, 160, 161, 162, 163, 164, 165, 166, 167, 168, 150, 151, 152, 153, 154, 155, 156, 157, 158, 159, 140, 141, 142, 143, 144, 145, 146, 147, 148, 149, 130, 131, 132, 133, 134, 135, 120, 121, 122, 123, 124, 125, 110, 111, 112, 113, 114, 115, 116, 117, 118, 119, 120, 121, 122, 123, 124, 125, 100, 101, 102, 103, 104, 105, 106, 107, 108, 109, 90, 91, 92, 93, 94, 95, 80, 81, 82, 83, 84, 85, 86, 87, 88, 89, 90, 91, 92, 93, 94, 95, 70, 71, 72, 73, 74, 75, 76, 77, 78, 79, 80, 81, 82, 83, 84, 85, 86, 87, 88, 89, 90, 91, 92, 93, 94, 95, 60, 61, 62, 63, 64, 65, 66, 67, 68, 69, 70, 71, 72, 73, 74, 75, 76, 77, 78, 79, 80, 81, 82, 83, 84, 85, 86, 87, 88, 89, 90, 91, 92, 93, 94, 95, 50, 51, 52, 53, 54, 55, 56, 57, 58, 59, 40, 41, 42, 43, 44, 45, 46, 47, 48, 49, 50, 51, 52, 53, 54, 55, 56, 57, 58, 59, 30, 31, 32, 33, 34, 20, 21, 22, 23, 24, 25, 10, 11, 12, 13, 14, 15, 16, 17, 18, 19, 20, 21, 22, 23, 24, 25



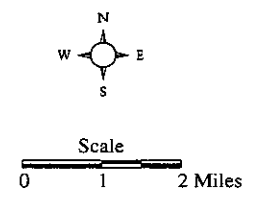
Z
AAA
BBB
CCC
DDD
EEE
FFF
GGG
HHH
JJJ
KKK
LLL
MMM
NNN
PPP
QQQ
RRR
SSS
TTT
UUU
VVV
WWW
XXX
YYY

Z
AAA
BBB
CCC
DDD
EEE
FFF
GGG
HHH
JJJ
KKK
LLL
MMM
NNN
PPP
QQQ
RRR
SSS
TTT
UUU
VVV
WWW
XXX
YYY

Valencia Co.
Socorro Co.

620
NORTH SOCORRO:
VALENCIA COUNTY LINE
SOUTH TO RIO SALADO

621
SOUTH SOCORRO:
RIO SALADO SOUTH



© Jan Underwood,
INFORMATION ILLUSTRATED, 2005